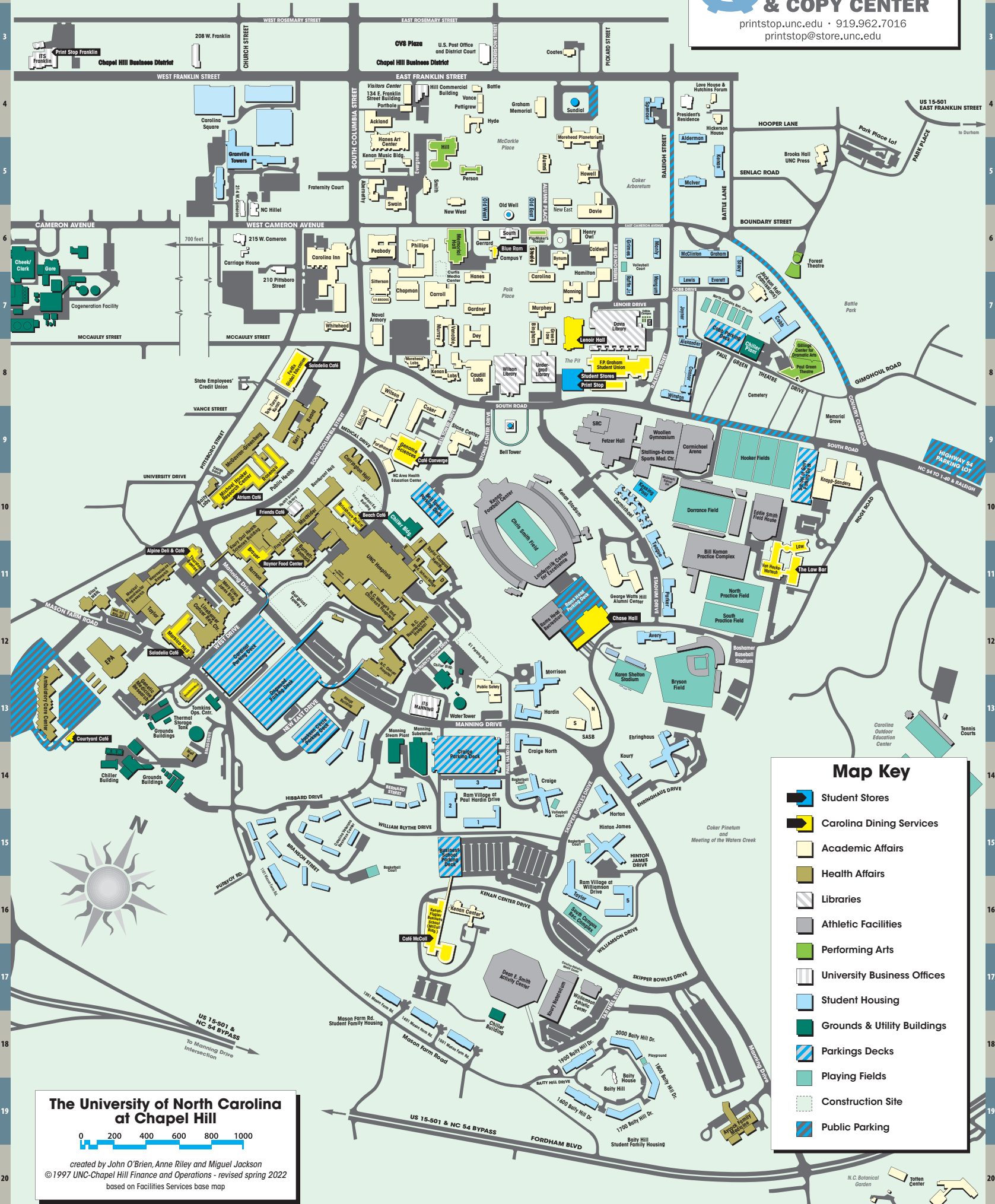


to I-40, MLK, Jr. Blvd.,
Facilities Services
SEE MAP A ON REVERSE

**PRINT STOP
& COPY CENTER**
printstop.unc.edu • 919.962.7016
printstop@store.unc.edu



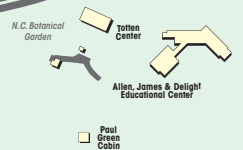
Map Key

- Student Stores
- Carolina Dining Services
- Academic Affairs
- Health Affairs
- Libraries
- Athletic Facilities
- Performing Arts
- University Business Offices
- Student Housing
- Grounds & Utility Buildings
- Parkings Decks
- Playing Fields
- Construction Site
- Public Parking

**The University of North Carolina
at Chapel Hill**

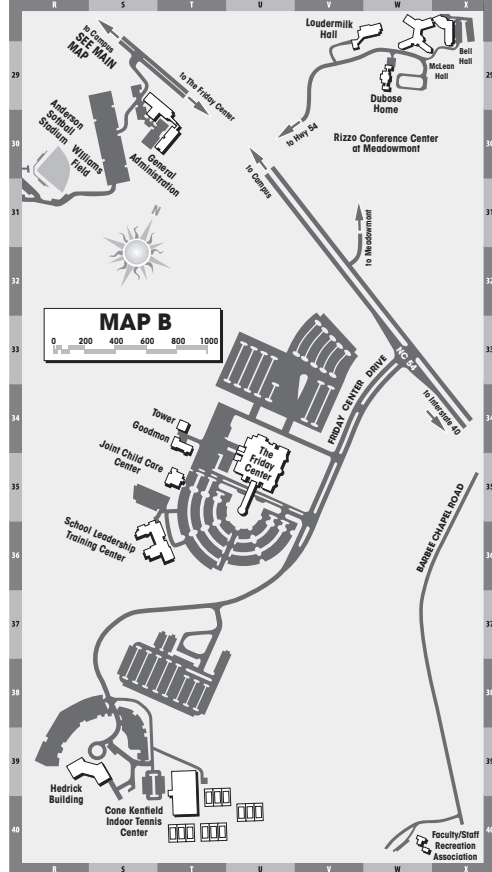
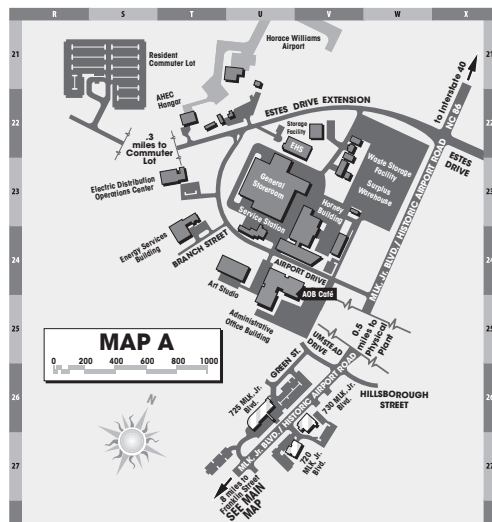
0 200 400 600 800 1000

created by John O'Brien, Anne Riley and Miguel Jackson
©1997 UNC-Chapel Hill Finance and Operations - revised spring 2022
based on Facilities Services base map



THE UNIVERSITY OF NORTH CAROLINA AT CHAPEL HILL

INDEX OF CAMPUS BUILDINGS



Academic Affairs

| Name | Map Ref. |
|---|--------------|
| Abernethy | G-5 |
| Abernethy Annex | G-5 |
| Ackland Art Museum | G-4 |
| Allen, James & Delight Edu. Cntr. | O-20 |
| Alumni Center, George Watts Hill | J-11 |
| Alumni Hall | J-5 |
| Arboretum | K-5 |
| Art Studio | U-24 |
| Battle Hall | I-4 |
| Bell Hall | X-29 (map B) |
| Bell Tower, Morehead Patterson | I-9 |
| Bell Tower Parking Deck | H-10 |
| Bingham Hall | I-7 |
| Brooks Hall | N-5 |
| Brooks F.P. | G-7 |
| Business School Parking Deck | H-16 |
| Bynum Hall | J-6 |
| Caldwell Hall | J-6 |
| Campus Y | I-6 |
| Carolina Hall | J-6 |
| Carolina Inn | F-6 |
| Carolina Veterans Resource Ctr. | G-15 |
| Carroll Hall | H-7 |
| Caudill Labs | I-8 |
| Chapman Hall | G-7 |
| Cheek/Clark Building | B-6 |
| Coates Building | J-3 |
| Cobb Parking Deck | L-7 |
| Coker Hall | H-8 |
| Craige Parking Deck | H-14 |
| Davie Hall | J-5 |
| Dey Hall | H-7 |
| Dubose Home | W-29 (map B) |
| Electric Distribution | T-23 (map A) |
| Operations Center | |
| Energy Services Building | T-24 (map A) |
| Environment, Health and Safety | V-22 (map A) |
| Evergreen House | G-5 |
| FedEx Global Education | F-8 |
| Fordham Hall | G-9 |
| Forest Theatre | N-6 |
| Friday Continuing Ed. Center, William & Ida | U-34 (map B) |
| Gardner Hall | H-7 |
| General Storeroom | U-23 (map A) |
| Genome Sciences Building | G-9 |
| Gerrard Hall | I-6 |
| Gillings Center for Dramatic Arts | M-8 |
| Goodman | T-34 (map B) |
| Gore Building | B-6 |
| Graham Memorial | J-4 |
| Graham Student Union | K-8 |
| Greenlaw | J-7 |
| Hamilton Hall | J-7 |
| Hanes Art Center | G-4 |
| Hanes Hall | H-6 |
| Henry Owl Building | J-6 |
| Hickerson House | L-4 |
| Hill Commercial Building | H-4 |
| Hill Hall | H-5 |
| Howell Hall | J-5 |
| Hyde Hall | H-4 |
| ITS Franklin | B-3 |
| ITS Manning | H-13 |
| Jackson Hall | M-7 |
| Joint Child Care Center | T-35 (map B) |
| Kenan Center | H-16 |
| Kenan-Flagler Sch. of Business | H-16 |
| Kenan Laboratories | H-8 |
| Kenan Music Building | G-5 |
| Knapp-Sanders Building | N-9 |
| Loudermilk Hall | V-29 (map B) |
| Love House & Hutchins Forum | L-4 |
| Manning Hall | J-7 |
| McColl Bldg. | H-16 |
| McLean Hall | X-29 (map B) |
| Meadowmont | X-29 (map B) |
| Memorial Hall | H-6 |
| Mitchell Hall | G-9 |
| Morehead Chemistry Labs | H-8 |
| Morehead Planetarium | J-4 |
| Murphey Hall | J-7 |
| Murray Hall | H-7 |
| Naval Armory | G-7 |
| New East | J-5 |
| New West | H-5 |
| Old West | I-5 |
| Paul Green Theatre | N-8 |
| Peabody Hall | G-6 |
| Person Hall | H-5 |
| Pettigrew Hall | I-4 |
| Phillips Hall | H-6 |
| Pit | I-8 |
| Playmakers Theater | I-6 |
| Porthole Building | G-4 |
| Print Stop | J-8 |
| Print Stop Franklin | B-3 |
| Public Safety | H-13 |

Academic Affairs cont'd.

| Name | Map Ref. |
|-----------------------------------|--------------|
| Rams Head Parking Deck | J-12 |
| Rizzo Conference Center | W-29 (map B) |
| School Leadership Training | S-36 |
| School of Gov't Parking Deck | N-9 |
| Sifferson Hall | G-6 |
| Smith Building | H-5 |
| South Building | I-6 |
| Stallings-Evans Sports Med. Cntr. | K-10 |
| Steele Building | I-6 |
| Stone Center, Sonja Haynes | H-9 |
| Student Academic Services | J-13 |
| Student Stores Building | J-8 |
| Student Union, Frank P. Graham | K-8 |
| Surplus Property Warehouse | V-23 (map A) |
| Swain Hall | G-5 |
| Tate-Turner-Kuralt | E-8 |
| Taylor Campus Health Services | H-11 |
| Tomkins Ops. Center | D-13 |
| Totten Garden Center | O-20 |
| Visitors Center | H-4 |
| Vance Hall | I-4 |
| Van Hecke-Wettach Hall | M-11 |
| Venable | H-7 |
| Wilson Hall | G-8 |

Athletic Facilities

| Name | Map Ref. |
|--------------------------------|--------------|
| Anderson Softball Stadium | R-30 (map B) |
| Bill Koman Practice Complex | L-11 |
| Boshamer Baseball Stadium | L-12 |
| Bowman Gray Swimming Pool | K-9 |
| Bryson Field | L-12 |
| Carmichael Arena | L-9 |
| Carolina Athletics Media Ctr. | I-17 |
| Chris Smith Field | I-10 |
| Outdoor Education Center | O-13 |
| Cone Kenfield Tennis Center | T-39 (map B) |
| Dorrance Field | L-10 |
| Eddie Smith Field House | M-10 |
| Fetzer Hall | K-9 |
| Football Practice Fields | L-11 |
| Karen Shelton Stadium | K-13 |
| Kenan Football Center | I-10 |
| Kenan Stadium | I-10 |
| Kessing Swimming Pool | K-10 |
| Koury Natatorium | I-17 |
| Loudermilk Ctr. for Excellence | J-11 |
| McCaskill Soccer Center | K-10 |
| Rams Head Recreation Center | I-12 |
| Smith Center, Dean E. | I-17 |
| Soccer & Lacrosse Stadium | I-17 |
| Softball Complex | R-30 (map B) |
| Student Recreation Center | J-9 |
| Williams Field | R-30 (map B) |
| Williamson Athletic Center | J-17 |
| Woolen Gymnasium | K-9 |

Student Housing

| Name | Map Ref. |
|------------------------|------------|
| Alderman | L-4 |
| Alexander | L-7 |
| Avery | K-12 |
| Baity Hill | J-18 |
| Carmichael | K-10 |
| Cobb | M-7 |
| Connor | L-8 |
| Craige | J-14 |
| Craige North | J-14 |
| Ehringhaus | L-14 |
| Everett | L-6 |
| Graham | L-6 |
| Grimes | K-6 |
| Granville Towers | E-5 |
| Hardin | I-13 |
| Hinton James | K-15 |
| Hortense McClinton | L-6 |
| Horton | K-14 |
| Joyner | I-7 |
| Kenan | L-5 |
| Koury | L-14 |
| Lewis | L-6 |
| L-5 | L-5 |
| Mangum | K-7 |
| Manly | K-6 |
| Morrison | J-13 |
| Old East | J-5 |
| Old West | I-5 |
| Parker | K-11 |
| Ram Village | J-16, I-14 |
| Ruffin Jr. | M-9 |
| Spencer | K-9 |
| Stacy | M-6 |
| Student Family Housing | E-14, G-18 |
| Taylor | J-18 |
| Teague | G-15 |
| Winston | K-10 |
| | L-8 |

Health Affairs

| Name | Map Ref. |
|--|--------------|
| Ambulatory Care Center | B-13 |
| Aycock Family Medicine | M-19 |
| Baity Environmental Res. Lab | E-10 |
| Beard Hall | F-9 |
| Bioinformatics Building | D-13 |
| Bondurant Hall | F-10 |
| Brauer Hall | E-11 |
| Brinkhous-Bullitt Building | F-10 |
| Burnett-Womack | F-11 |
| Cardinal Parking Deck | E-12 |
| Carrington Hall | F-9 |
| Dentistry | E-10 |
| Dogwood Parking Deck | F-13 |
| Environmental Protection Agency Building | C-12 |
| First Dental | F-11 |
| Genetic Med. Research Bldg. | C-13 |
| Glaxo Building | C-11 |
| Health Sciences Library | F-10 |
| Hedrick Building | R-39 (map B) |
| Hospitals, UNC | F-10 |
| Houpt Building | G-13 |
| Jackson Circle Parking Deck | F-13 |
| Kerr Hall | F-9 |
| Koury Oral Health Sci. Bldg. | E-10 |
| Lineberger Cancer Research Ctr. | D-11 |
| MacNider Hall | F-10 |
| Marsico Hall | D-12 |
| Mary Ellen Jones Building | E-11 |
| McGavran Greenberg Bldg. | E-9 |
| Biomolecular Research Bldg | C-11 |
| Medical Research Building B | D-14 |
| Medical School Building #52 | C-12 |
| Medical School Wing B | H-11 |
| Medical School Wing C | H-11 |
| Medical School Wing D | H-11 |
| Medical School Wing E & F | H-11 |
| Michael Hooker Research Center | E-9 |
| NCAHEC | G-9 |
| N.C. Cancer Hospital | G-12 |
| N.C. Neurosciences Hospital | H-12 |
| N.C. Women's and Children's Hospital | G-11 |
| Neurosciences Research Bldg | C-11 |
| Rosenau Hall | E-9 |
| Sheps Center | U-26 (map A) |
| Taylor Hall | C-11 |
| Tarrison Hall | E-11 |
| Thurston Bowles | D-11 |

Libraries

| Name | Map Ref. |
|--------------------------|----------|
| Davis Library, Walter B. | K-7 |
| Health Sciences Library | F-10 |
| House Library, R.B. | J-8 |
| Wilson Library | I-8 |

Carolina Dining Services

| Name | Map Ref. |
|-------------|----------|
| Chase Hall | J-12 |
| Lenoir Hall | J-7 |

University Business Offices

| Name | Map Ref. |
|---------------------------------|--------------|
| 134 E. Franklin Street | G-4 |
| 208 W. Franklin Street | D-3 |
| Administrative Office Building | U-24 (map A) |
| Carolina Square | E-4 |
| General Administration Building | S-30 (map B) |
| Giles Horney Building | V-24 (map A) |
| Hill Commercial Building | H-4 |
| MLK, Jr. Blvd., 720 | U-27 (map A) |
| MLK, Jr. Blvd., 730 | U-26 (map A) |
| Service Station | U-24 (map A) |
| South Building | I-6 |